

2014 BOSTON 200K - MAY 3, 2014

Departing 7am from Hanscom Civil Air Terminal Parking Lot, Lincoln, MA  
 13.5 Hour Time Limit to complete route (128 Miles, 7,000 ft of Climbing)  
 Emergencies: Call xxx-xxx-xxxx. You must notify us if abandoning the ride!!

Start Checkpoint: Hanscom Civil Air Terminal  
 Open 7:00 am - 8:00 am. **Bring a Pen or Pencil!**

Δ mi	mi	Action	At	Onto	
0.0	0.0	→	STOP	Hanscom Drive, out of lot	Lincoln
0.2	0.2	↗	+	Old Bedford Rd, top of hill	
0.4	0.6	→	↗	Virginia Rd	
0.2	0.8	↑	-	Town line	Concord
1.6	2.4	→	STOP	Bedford Rd	
0.3	2.7	←	STOP	Bedford St	
1.3	4.0	←	STOP	Monument St	Westford
0.1	4.1	↑	STOP	Concord Center	
0.0	4.1	Q→	↗	Lowell Rd, toward Carlisle (UM)	
2.8	6.9	↖	Y	Westford Rd	
0.7	7.6	↗	Y	Westford Rd	
0.2	7.8	↑	-	Westford Town Line	
2.4	10.2	↖	STOP	Carlisle Rd / Rt-225 W	
1.4	11.6	→	↗	Carlisle Rd (leave Rt-225)	

1.3	12.9	↑	☐	Cross Rt-110, under I-495	Westford
1.3	14.2	→	↗	Lincoln St	
0.3	14.5	↖	Y	Depot St	
1.0	15.5	↖	Y	Depot St, <b>after RR track</b>	Dunstable
1.1	16.6	↖	↗	Dunstable Rd	
0.5	17.1	↑	STOP	Dunstable Rd, cross Rt-40	
1.3	18.4	↑	-	Scribner Rd, Town Line	Hollis
1.9	20.3	↑	-	Westford St, Town Line	
1.4	21.7	←	↗	Hillcrest St, bends right shortly	
0.2	21.9	←	↗	Rt-113 / Main St, Unmarked	
0.3	22.2	↗	Y	Main St, leaving Rt-113	
2.6	24.8	↑	-	NH State Line	
0.3	25.1	←	STOP	Rt-111-A W / Groton Rd	
0.9	26.0	↗	Y	Rt-111-A W / W Groton Rd	
0.9	26.9	←	↗	Rt-111 W, traffic light	
0.1	27.0	→	☐	Depot Rd, after crossing river	Hollis
3.0	30.0	←	Y	Monument Sqr, sign to Rt-122 N	
0.2	30.2	↗	Y	Rt-122 N / Main St, Yield sign	
0.2	30.4	↑	☐	Rt-122 N, crossing Rt-130	
1.8	32.2	↖	Y	Rt-122 N / Silver Lake Rd	

4.3	36.5	↑	☐	cross Rt-101A, RR tracks	Amherst
3.0	39.5	↑	☐	Rt-122 N, cross Amherst St	
0.6	40.1	↗	Y	New Boston Rd, after school	
1.3	41.4	↑	-	Town Line, becomes Brook Rd	Mt. Vernon
0.9	42.3	↗	Y	Kendall Hill Rd (follow pavement)	
1.6	43.9	↑	↗	Tater St (name change)	
1.4	45.3	→	↗	Rt-13 N, <b>Blind Downhill Stop Sign</b>	N Bost.
4.1	49.4	→	↗	Rt-13 N, then straight	
0.1	49.5	←	-	Checkpoint parking lot	



Checkpoint #1: New Boston Town Square, NH  
 49.5 Miles Completed - Open 9:21 am - 12:20 pm

0.0	0.0	→	-	Out of lot, onto Rt-13 S	New Boston
0.1	0.1	←	STOP	Rt-13 S	
1.2	1.3	→	↗	Lyndeboro Rd, leave Rt-13	
2.7	4.0	←	STOP	2nd NH Turnpike S, unmarked	Mt. Vernon
1.4	5.4	↑	-	Francestown Tpk, Town Line	
2.8	8.2	→	↗	Rt-13 S, stop sign	
0.1	8.3	Q→	↗	Wilton Rd / Old Wilton Rd	

1.0	9.3	↑	STOP	cross Purgatory Rd	Mt. Vernon
0.9	10.2	→	↗	Old Wilton Rd, at stop sign	
0.1	10.3	↖	Y	Old Wilton Rd, unmarked	
1.2	11.5	↑	-	Purgatory Rd, Town Line	Milford/Lynde.
0.2	11.7	→	STOP	Center Rd, River Rd on left	
1.8	13.5	→	-	Info Control - Steve's School Bus Service	



Checkpoint #2: Info Control, Lyndeborough NH  
 63.0 Miles Completed - Open 9:51 am - 1:28 pm  
 In Brevet Card, Note Time and Answer Question.

0.0	0.0	↑	-	Continue West on Center Rd	Wilton
0.8	0.8	←	↗	Peard Hill Rd	
1.6	2.4	↖	↗	Dale St, <b>after steep descent</b> , Yield	
0.5	2.9	←	↗	Forest Rd / Rt-31, Yield Sign	
0.1	3.0	→	STOP	Burns Hill Rd / Rt-31	
0.1	3.1	↗	Y	Burns Hill Rd, leaving Rt-31, <b>RR</b>	
2.0	5.1	→	↗	Isaac Frye Hwy, no sign	
0.6	5.7	↖	Y	Contumacious Trail, to Frye's Mill	
0.2	5.9	↖	Y	Davisville Rd	
0.9	6.8	←	+	Burton Hwy	

- 2.1 8.9 ↑ - Webster Hwy, Town Line
- 1.8 10.7 ←  Webster Hwy, yellow arrows
- 0.1 10.8 ↑  Rt-45 (cross Hwy 101)
- 1.7 12.5 → - Willard Store

Temple









Checkpoint #3: Willard Store, Temple, NH (**No Restrooms**)  
 75.5 Miles Completed - Open 10:35 am - 3:08 pm  
 In Brevet Card, Note Time & Clerk Initials or Receipt

- 0.0 0.0 → - South on Rt-45
- 0.1 0.1 ↑  Stay on Rt-45
- 2.5 2.6 ↑ - New Ipswich Town Line
- 0.9 3.5 ↑ - Greenville Town Line
- 0.6 4.1  Rt-45 (bear left to avoid 1-way)
- 0.1 4.2 →  Main St (following Rt-45)
- 0.1 4.3 ←  Mill St (leaving Rt-45)
- 0.5 4.8 ↑  Adams Hill Rd, crossing Rt-31
- 0.2 5.0  Adams Hill Rd
- 0.7 5.7  Greenville Rd
- 2.1 7.8 ←  Wilton Rd - **Sharp turn!**

Temple

Greenville







Mason

- 1.5 9.3 →  Russell Rd
- 0.7 10.0  Starch Mill Rd
- 1.0 11.0 →  Old County Rd
- 0.7 11.7 ←  Brookline Rd
- 1.8 13.5 ↑ - Mason Rd, town line
- 2.2 15.7 ↑  cross Rt-13
- 0.3 16.0 ←  Bond St (not obvious turn)
- 0.0 16.0   Milford St, stop sign
- 0.5 16.5 ← - Brookline Elementary School














Mason

Brookline

Checkpoint #4: Brookline Elementary School, NH  
 91.7 Miles Completed – Open 11:21 am - 4:52 pm

- 0.0 0.0 → - Milford St, Southbound
- 0.4 0.4  Rt-130 / Main St
- 0.4 0.8  Rt-130 / Main St
- 0.3 1.1  Rt-130 / Pepperell Rd
- 0.3 1.4  Rt-130 / Pepperell Rd
- 0.7 2.1  Pepperell Rd, leaving Rt-30
- 1.5 3.6 ←  Worcester Rd, **Sharp turn!**

















Brookline

- 0.6 4.2  Worcester Road
- 1.9 6.1 →  Rt-122 / Pepperell Rd, stop sign
- 0.1 6.2   Blood Rd
- 0.9 7.1 ←  Dow Rd, stop sign
- 0.1 7.2   Twiss Lane
- 1.0 8.2 →  Depot Road, stop sign
- 0.3 8.5 ←  Rt-111 N, traffic light
- 0.2 8.7 →   Rt-111-A E / S Depot Rd
- 1.8 10.5 →  Gregg Rd
- 0.2 10.7 ↑ - Massachusetts State Line
- 2.7 13.4 ↑  Rt-113 East
- 0.3 13.7 →  Westford St
- 1.5 15.2 ↑ - Scribner Rd, Town Line (Tyngsb.)
- 0.4 15.6  Stay on Scribner Rd
- 1.5 17.1 ↑ - Dunstable Rd, Town Line
- 1.3 18.4 ↑  Dunstable Rd, cross Rt-40
- 0.5 18.9  Depot Road
- 1.0 19.9 ↑  Plain Rd, yield sign, **cross RR**
- 0.1 20.0   Depot Rd after bridge
- 0.2 20.2  Depot Rd, up hill

Hollis

Dunstable

Westford

- 0.8 21.0  Depot Rd
- 0.3 21.3 ←  Boston Rd in Westford Ctr
- 1.0 22.3 ↑  Cross under I-495
- 0.3 22.6 ↑  Carlisle Rd, cross Rt-110
- 1.3 23.9 ←  Rt-225 E / Carlisle Rd
- 1.4 25.3 ↑  Rt-225 E / Carlisle Rd
- 0.0 25.3   Blaney St / West St / Westford Rd
- 2.4 27.7 ↑  Town Line
- 0.2 27.9  Westford Rd
- 0.8 28.7  Lowell Rd
- 2.7 31.4 ↑  Concord Ctr rotary yield, join Rt-2A
- 1.3 32.7  Old Bedford Rd, leaving Rt-2A
- 0.5 33.2 →  Virginia Rd
- 1.4 34.6 ↑ - Lincoln town line
- 0.4 35.0 ←  Old Bedford Rd, at top of hill
- 0.4 35.4 ←  Hanscom Drive, to Terminal
- 0.3 35.7 ← - Into parking lot

Westford

Concord

Lincoln

Finish Checkpoint: Hanscom Civil Air Terminal  
 127.7 Miles Completed – Open 12:53 pm - 8:30 pm